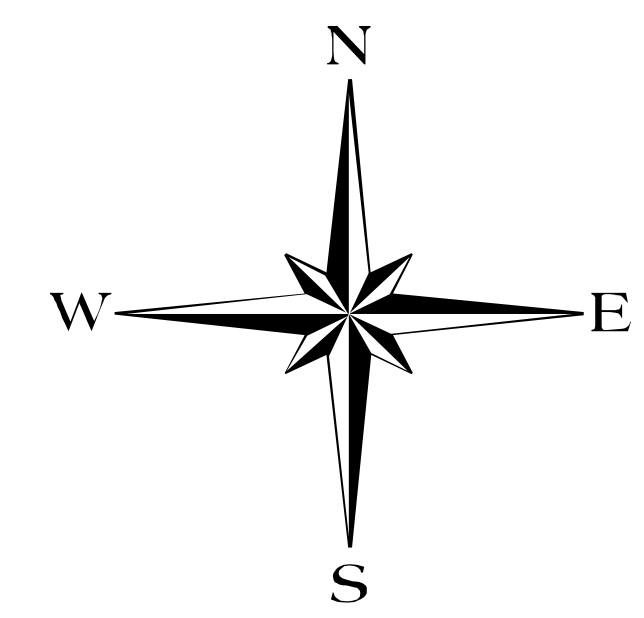


# TOWN OF MOUNT PLEASANT NEW YORK

NYSDEC MS4 SPDES PERMIT NO. NYR20A 188  
OUTFALL LOCATIONS  
STORM SEWERSHEDS (DRAINAGE BASIN)



Hudson River				
OUTFALL - MAP ID	NORTHING	EASTING	STREET LOCATION	RECEIVING
1	835429.92	665523.68	Country Club Lane North	Hudson River
2	835148.53	665577.04	Country Club Lane South	Hudson River

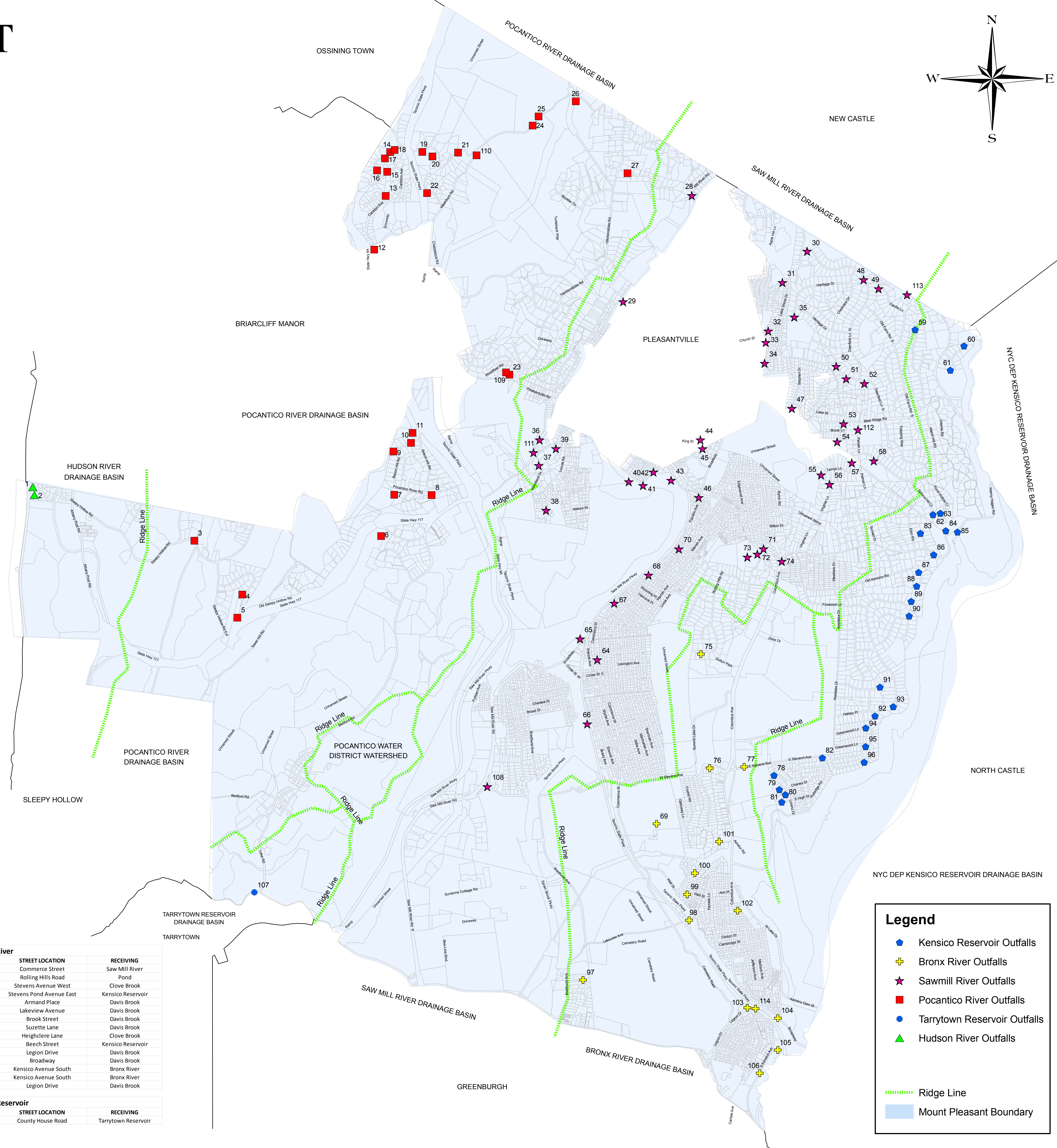
Pocantico River				
OUTFALL - MAP ID	NORTHING	EASTING	STREET LOCATION	RECEIVING
3	833521.40	672249.34	Sleepy Hollow Road	Gorey Brook
4	831611.61	673948.08	Kings Grant Way	Pocantico River
5	830794.06	673772.98	Old Sleepy Hollow Road	Pocantico River
6	833688.21	678871.42	Old Sleepy Hollow Road	Beech Hill Pond
7	835151.59	679337.94	Pocantico River Road	Beech Hill Pond
8	835142.59	680663.79	Beech Road	Beech Hill Pond
9	834689.25	679308.12	Briarwood Lane	Pocantico River
10	836994.52	679932.31	Briarwood Lane	Pocantico River
11	837346.70	679986.91	Beech Road	Pocantico River
12	843846.77	678627.89	Washburn Road	Pocantico River
13	845753.90	679030.82	Doxbury Circle	Stream
14	847306.25	679191.06	Fox Run Road	Stream
15	846609.18	679085.92	Pine Hill Court	Pond
16	846656.97	678728.45	Pea Pond Lane	Pond
17	847082.80	679308.84	Pea Pond Lane	Pond
18	847383.58	679352.54	Carleton Avenue	Pond
19	847312.74	680333.23	Chappaqua Road	Pond
20	847154.90	680690.10	Chappaqua Road	Pond
21	847289.00	681600.19	Chappaqua Road	Pond
22	845852.07	680502.24	Summerland Lane	Stream
23	839413.14	683419.92	Woodfield Road	Lake Dixon
24	848247.85	684247.85	Chappaqua Road	Catskill Aqueduct
25	848570.90	684570.90	Chappaqua Road	Catskill Aqueduct
26	849107.81	685776.54	Chappaqua Road	Catskill Aqueduct
27	846559.16	687612.60	Hardscrabble Hill Road	Pond
109	839491.18	683300.83	Woodfield Road	Pond
110	847192.73	682258.47	Washburn Road	Pond to Brook

Saw Mill River				
OUTFALL - MAP ID	NORTHING	EASTING	STREET LOCATION	RECEIVING
28	845769.90	688898.42	Former Undercliff Road	Saw Mill River
29	842003.32	687460.89	Hays Street	Saw Mill River
30	843794.06	693987.30	Deerfield Lane North	Pond
31	842682.07	693113.02	Mountain Trail	Bear Ridge Lake
32	840962.72	693609.31	Colony Glenn Drive	Bear Ridge Lake
33	840556.21	692523.28	Church St	Bear Ridge Lake
34	839818.12	692476.63	Manor Lane	Pond
35	841459.25	693534.33	Fawn Brook Court	Pond
36	837103.63	684496.58	Choate Lane	Pleasant Lake
37	836194.99	684468.37	Woodland Drive	Pleasant Lake
38	834601.30	684726.05	Leroy Street	Stream
39	836792.19	685076.12	Lake Drive	Pleasant Lake
40	835615.30	687603.83	Stanley Street	Saw Mill River
41	835480.62	688168.81	Booth Street	Saw Mill River
42	835961.48	688539.36	Rosalind Avenue	Saw Mill River
43	835669.38	689163.75	Francis Avenue	Saw Mill River
44	837102.55	690200.32	Douglas Drive	Nanny Hagen Brook
45	836788.48	690276.01	Samson Drive	Nanny Hagen Brook
46	835059.59	690144.55	Francis Avenue	Saw Mill River
47	838217.10	693444.99	Stephen Drive	Catskill Aqueduct
48	842780.85	693993.01	Laurie Lane	Pond
49	842461.78	696522.49	Cecilia Lane	Pond
50	839706.00	695019.34	Munson Road	Pond
51	839267.57	695370.68	Deerfield Lane	Pond
52	839099.26	696016.50	Deerfield Lane	Pond
53	837670.81	695281.89	Meadowbrook Lane	Catskill Aqueduct
54	837032.03	695051.70	Meadowbrook Lane	Catskill Aqueduct
55	835858.17	694482.11	Larry's Lane	Catskill Aqueduct
56	834763.74	694763.96	Virginia Lane	Catskill Aqueduct
57	836286.36	695570.46	Palmer Lane	Catskill Aqueduct
58	836358.37	696350.84	Pheasant Run Road	Stream
64	829302.43	686539.80	Broadway	Saw Mill River
65	830043.69	689339.29	Broadway	Saw Mill River
66	827025.84	686187.21	Brady Avenue	Saw Mill River
67	831309.10	687145.42	Commerce Street	Saw Mill River
68	832300.32	688360.75	Commerce Street	Saw Mill River
70	832324.45	688344.82	Columbia Avenue	Saw Mill River
71	832235.78	692442.58	Whittier Drive	Pond
72	833049.52	692220.77	Rolling Hills Road	Pond
73	832944.81	691865.13	Rolling Hills Road	Pond
74	832790.35	693085.90	Nanny Hagen Road	Pond
108	824802.75	682640.96	Old Saw Mill River Road	Saw Mill River
111	836652.69	684283.91	Choate Lane	Stream
112	837457.69	695792.86	Palmer Lane	Stream
113	842245.78	697533.99	Tall Tree Lane	Pond

Kensico Reservoir				
OUTFALL - MAP ID	NORTHING	EASTING	STREET LOCATION	RECEIVING
59	841006.76	697813.32	Suaine Lane	Pond
60	840433.28	695458.82	Runny Meade Road	Bronx River
61	839574.54	690061.78	Meadows Road	Bronx River
62	838450.09	698446.27	Spruce Court	Catskill Aqueduct
63	834499.72	698706.87	Hollow Court	Catskill Aqueduct
78	825200.51	692806.76	Lorenz Drive	Pond
79	824697.45	692998.71	Adaline Avenue	Pond
80	824516.00	693209.96	Charles Street	Pond
81	824254.34	693082.67	High Street West	Pond
82	825324.59	694521.21	West Lade Drive	Catskill Aqueduct
83	833787.11	698004.32	Valentine Place	Catskill Aqueduct
84	833879.70	698904.01	Nanny Hagen Road	Catskill Aqueduct
85	833833.19	699319.40	Nanny Hagen Road	Catskill Aqueduct
86	833028.55	698472.70	Nanny Hagen Road	Catskill Aqueduct
87	832403.16	697936.49	Old Kensico Road	Kensico Reservoir
88	831910.85	697869.47	Old Kensico Road	Kensico Reservoir
89	831372.02	697671.03	Eastview Court	Catskill Aqueduct
90	830854.62	697604.40	Eastern Drive	Catskill Aqueduct
91	828333.10	696566.43	Birch Brook Drive	Stream
92	827309.29	696393.92	Halsey Place	Stream
93	827638.03	697039.58	Eastern Drive	Stream
94	826881.54	696060.97	Greenwood Lane	Pond
95	826220.66	696056.70	Greenwood Lane	Pond
96	825665.48	696009.43	Beech Place	Kensico Reservoir

Bronx River				
OUTFALL - MAP ID	NORTHING	EASTING	STREET LOCATION	RECEIVING
69	823484.27	688642.82	Commerce Street	Saw Mill River
75	829501.94	690219.43	Rolling Hills Road	Pond
76	825458.40	690528.24	Stevens Avenue West	Clove Brook
77	825504.47	691749.63	Stevens Pond Avenue East	Kensico Reservoir
97	817944.18	686033.64	Armand Place	Davis Brook
98	820063.80	689796.52	Lakeview Avenue	Davis Brook
99	820980.02	689726.52	Brook Street	Davis Brook
100	821734.31	690003.07	Suzette Lane	Davis Brook
101	822852.26	690864.51	Heighclere Lane	Clove Brook
102	820402.60	691515.52	Beech Street	Kensico Reservoir
103	816958.73	691963.87	Legion Drive	Davis Brook
104	816587.74	692942.52	Broadway	Davis Brook
105	815456.40	692942.52	Kensico Avenue South	Bronx River
106	814635.85	692303.11	Kensico Avenue South	Bronx River
114	816925.80	692153.32	Legion Drive	Davis Brook

Tarrytown Reservoir				
OUTFALL - MAP ID	NORTHING	EASTING	STREET LOCATION	RECEIVING
107	821054.93	674378.00	County House Road	Tarrytown Reservoir



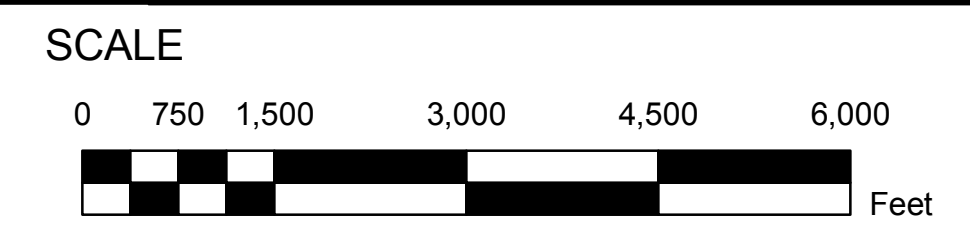
**Legend**

- Blue circle: Kensico Reservoir Outfalls
- Yellow plus: Bronx River Outfalls
- Purple star: Sawmill River Outfalls
- Red square: Pocantico River Outfalls
- Blue circle: Tarrytown Reservoir Outfalls
- Green triangle: Hudson River Outfalls
- Dashed green line: Ridge Line
- Solid blue line: Mount Pleasant Boundary

Notes:  
Location of Outfalls shown hereon as per Northing & Easting information supplied by the Town of Mount Pleasant.  
Coordinate System: NAD 1983 - State Plane New York East - Feet  
Planimetric data obtained from Westchester County.

**TOWN OF MOUNT PLEASANT**  
ENGINEERING DEPARTMENT  
ONE TOWN HALL PLAZA  
VALHALLA, NEW YORK 10595  
OFFICE (914) 742-2317

**MERRITTS GIS, LTD**  
394 BEDFORD ROAD • PLEASANTVILLE • N.Y. 10570  
(914) 769-8003 • (203) 622-8899



**TOWN OF MOUNT PLEASANT**  
OUTFALL MAP  
STORM SEWERSHED (DRAINAGE BASIN) MAP